

Rendering maps without Database

Thomas Skowron

Previously

(if you happen to speak German)

„Überblick über
Rendering-Techniken
und Software“

FOSSGIS-Konferenz 2017

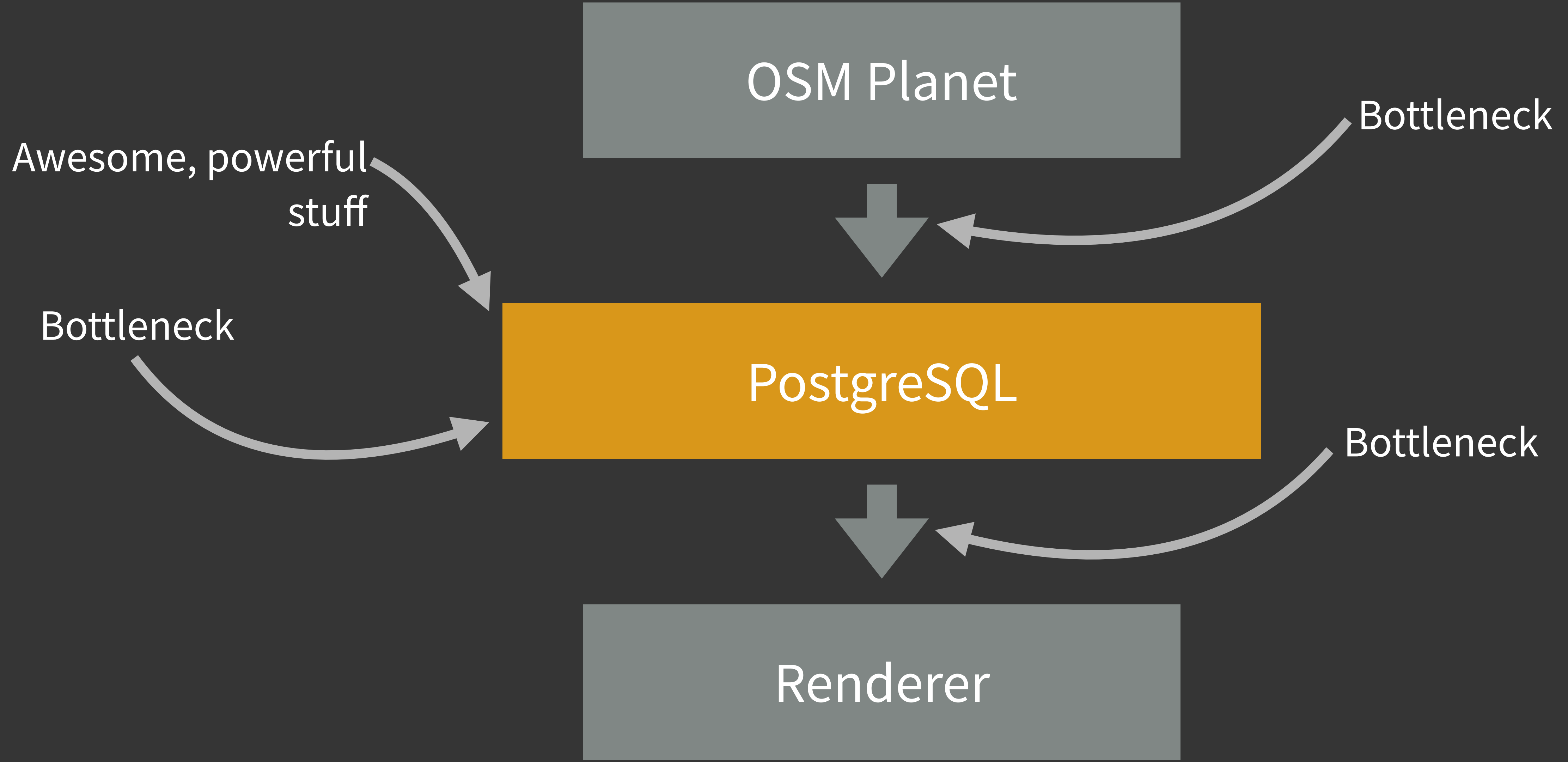
„Pipelinebasierte
Erzeugung von
Karten“

FOSSGIS-Konferenz 2018

Turning OSM Data into a
graphical map


Bitmap/Vector Tiles,
Maps with larger extent, ...

State of the art

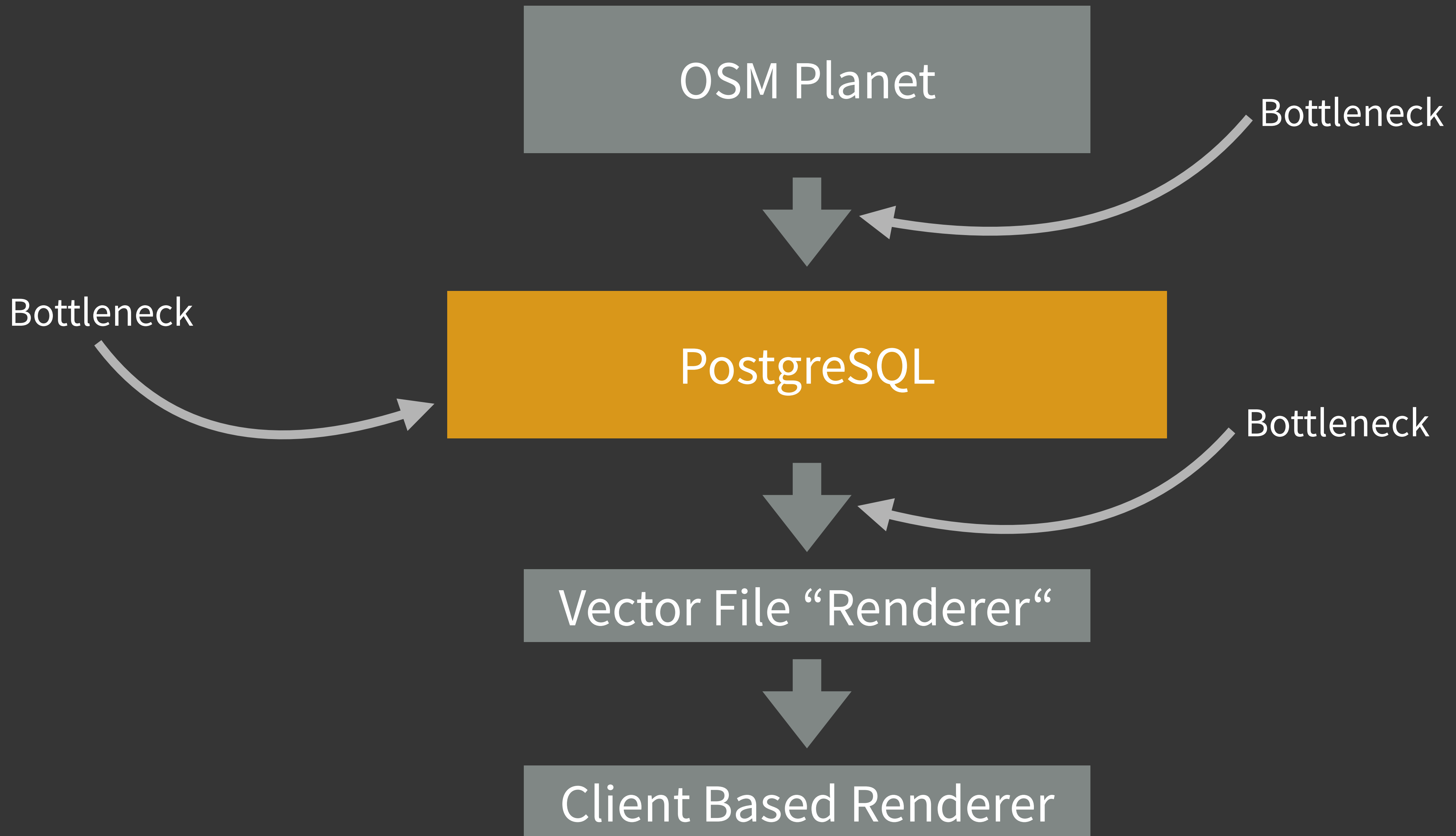


PostgreSQL

- + SQL
 - + ACID, MVCC & transactions
 - + Indexes
 - + Role permission management
 - + scriptable
 - + fail over
 - + ...
- Performance (PostGIS)
 - operational cost
 - memory consumption

 Do we really need all of that stuff?

Attempts to improve
the situation...




Pre-rendered Vector
Tiles



Client Based Renderer

All features
already
baked in,
flexibility
mostly gone



Alternative Approaches

tippecanoe

OSM File



mbtiles vector tile set

Clever features to keep
vector tiles small

has a gazillion of options

still very limited to filtering

Tilemaker

flexibility through
lua scripting

not scalable to
larger extracts

But why does one tool needs
to do everything?

Generally, we are all doing
almost **the same stuff**.

Step 1

Convert OSM data into geo data

Step 2
Filter

Step 3

Transform/map data

Step 4

Convert into target format

Suggestion:

parse | map-reduce | render

But how?

With **Tools**, which each do
one thing well

and a
portable data format

Let's do Shapefiles!

Let's do OSMPBF!

What does a
suitable file format need?

Performance

linear writes, parallelizable reads

Scalable

small to huge data sets

Tag structures

No tables no more!

Future proof

adaptable to change

Shapefile

Performance moderate

Scalable no, 2 GB size limit

Tag Structure no

Future Proof no

GeoJSON

Performance moderate

Scalable moderately, single threaded

Tag Structure yes

Future Proof limited

GeoPackage

Performance bad (SQLite)

Scalable moderately

Tag Structure yes

Future Proof yes

Performance



Flexibility

We need something new

There is no progress without change

How would a new file format look like?

- binary
- blocks, streamable
- single stream, not multiple files
- not SQLite
- not overly obscure
- open and extendable

Suggestion



SPATEN

Based on
Protocol Buffers and WKB

Open **Spec** on
<https://thomas.skowron.eu/spaten/>

Reference implementation in Go
github.com/thomersch/grandine/lib/spaten

Around 50% smaller than
GeoJSON*

* YMMV

Version 0

Feedback and Ideas
are welcome

What could we do with it?

```
grandine-spatialize -in planet.osm.pbf -mapping roads.yml |  
  grandine-tiler -out tiles/roads/ -zoom 14
```

```
osmium export -f spatent planet.osm.pbf |  
  gradine-converter -mapping roads.yml |  
gradine-tiler -out tiles/roads/ -zoom 14
```

(not yet)

```
osmium export -f spatent planet.osm.pbf |  
  your-tool-here -fancyfy |  
  magic-renderer
```

(not yet)

Interchangeable tools

Future

Greater flexibility with less
programming work

Faster processing with
less hardware

Less points of failure

There is still lots to do

Data format, tools, markup, ...

Let's build the future
together!

And now let's discuss!